



# GET FLASH FLOOD ALERTS FOR TRAINING AREAS ON FORT

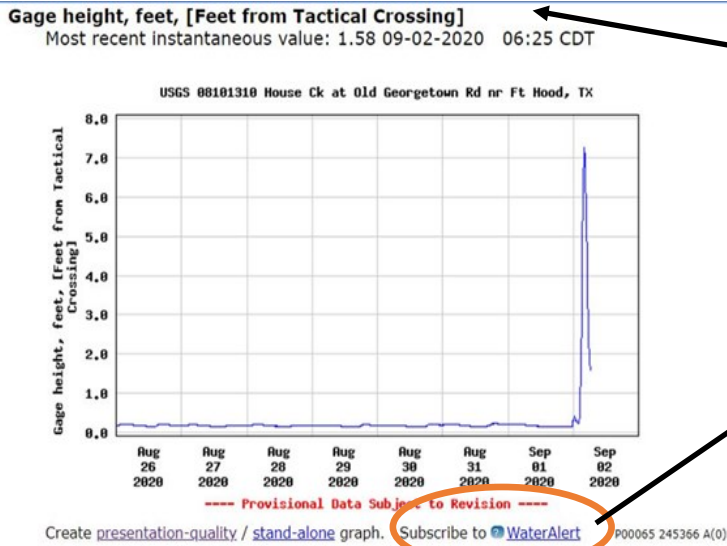
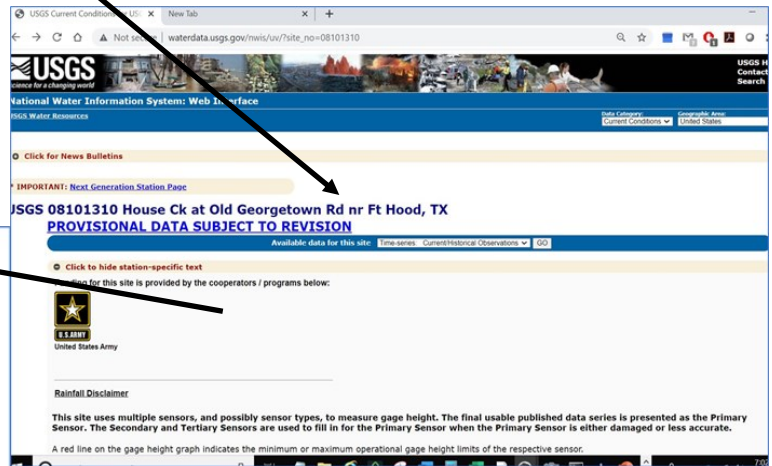
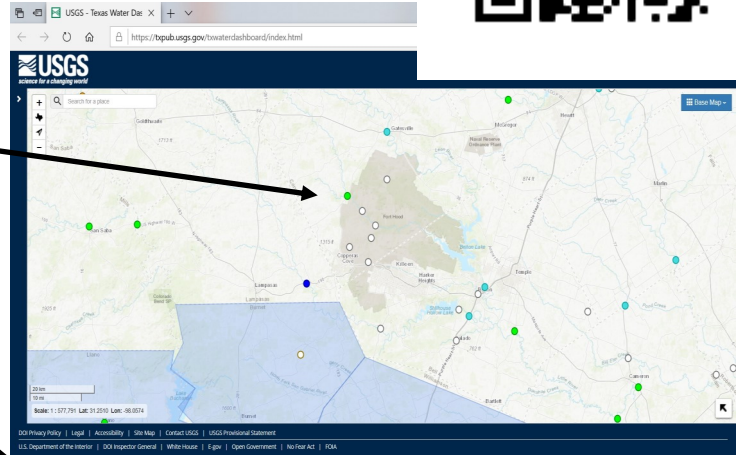


You will need an active phone number and email address.

- Using a phone or computer, access The Texas Water Dashboard

<https://txpub.usgs.gov/twaterdashboard/>  
or search "Texas Water Dashboard" at USGS.gov use the QR code to the right.

- Zoom in on the map to locate FORT HOOD, TX.
- There are 6 USGS gauges present on the installation, click on a dot on the map to view details for each one. This can help you with Route Recon, Mission planning, and situational awareness. Alerts can come to NIPR Emails and Government Cellular Phones Texts.
- Once you have selected a gauge, a window will pop up with several options, select "More Data" and scroll down to the hydrograph labeled "Gage Height Feet from Tactical Crossing"
- At the bottom of this chart, click "Subscribe to Water Alerts"
- You will be prompted to select your preferred form of contact (Email or phone), frequency of alerts, which streamflow parameters you want alerts for, and to select threshold conditions.



Real-time data from USGS gages are transmitted via satellite or other telemetry to USGS offices at various intervals; in most cases, 1 to 4 times per hour. Emergency transmissions, such as during floods, may be more frequent. Notifications will be based on the data received at these site-dependent intervals.

**Site Info:**  
 Number: 08101310  
 Name: House Ck at Old Georgetown Rd nr Ft Hood, TX  
 Agency: USGS  
 Transaction ID: WHqks

**Send Notification To:**  
 My mobile phone  
 My email address

**Notification Frequency:**  
 Hourly  
 Daily

**Streamflow Parameter(s):**  
 Gage height, [Primary Sensor 15-Min Updates] in ft:  Recent value: 4.48 [peak chart]  
 Gage height, [Secondary Sen. 15-Min Updates] in ft:  6.99 [peak chart]  
 Gage height, [Feet from Tactical Crossing] in ft:  0.41 [peak chart]

**Alert Threshold Condition:**  
 Greater than (>)  
 Less than (<)  
 Outside a range (< or >)  
 Inside a range (> and <)

Real-time value is greater than:  ft

I have read and acknowledge the [Provisional Data Statement](#) and [Privacy Statement](#).

- Gauge 08101330 Clear Cr@ Rail Bridge Grid 14RPV126554460
- Gauge 08101310 House Cr @ Old Georgetown Grid 14RPV06804850
- Gauge 08101340 House Cr & West Range Rd Grid 14RPV13455080
- Gauge 08101200 Cowhouse Cr @ Old Georgetown Rd Grid 14RPV10605770
- Gauge 08101310 Cowhouse Cr @ West Range Rd Grid 14RPV14805420
- Gauge 08100630 Henson Cr @ West Range Rd Grid 14RPV18206620

